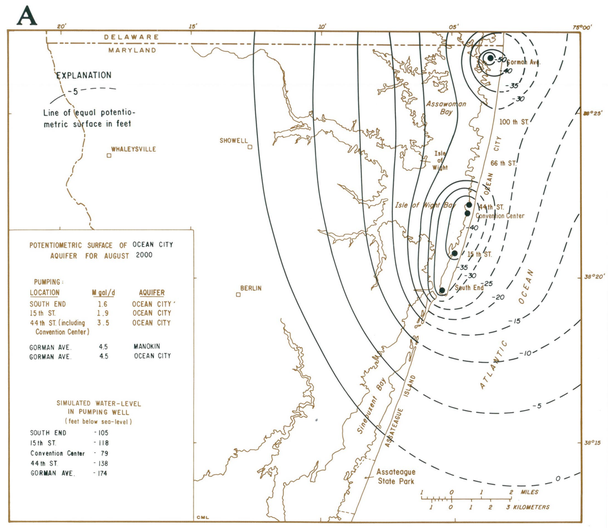

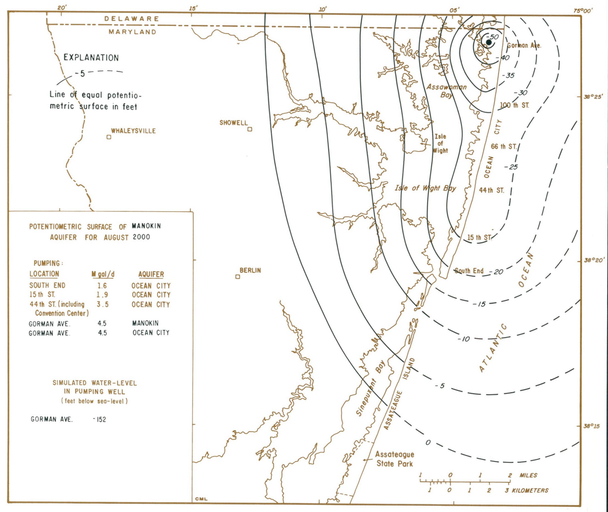

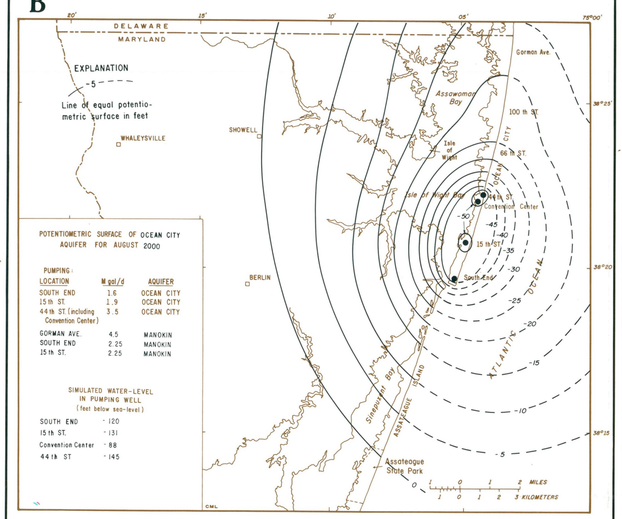

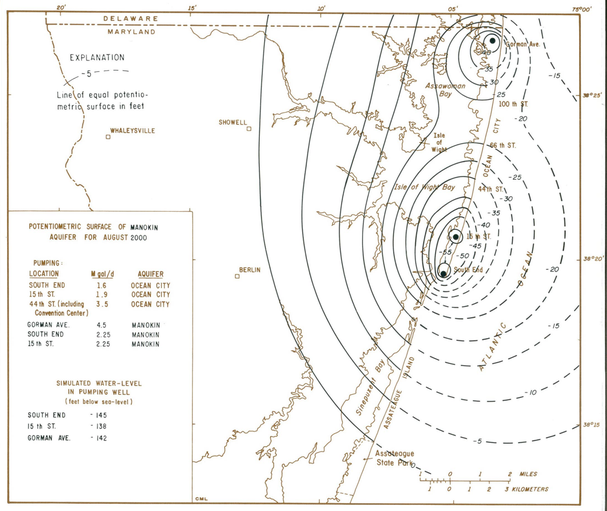

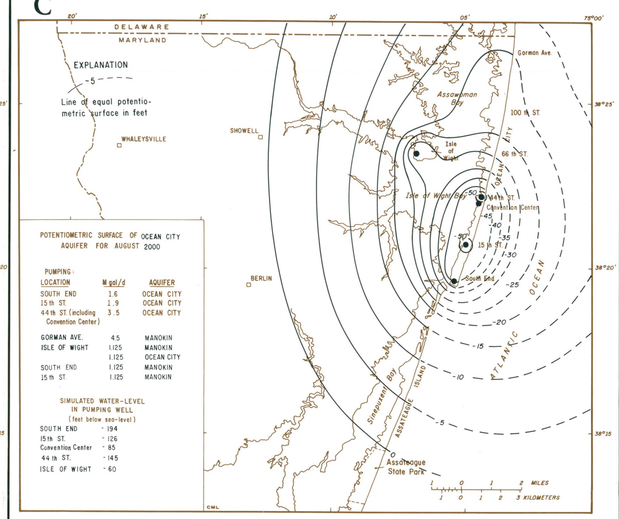

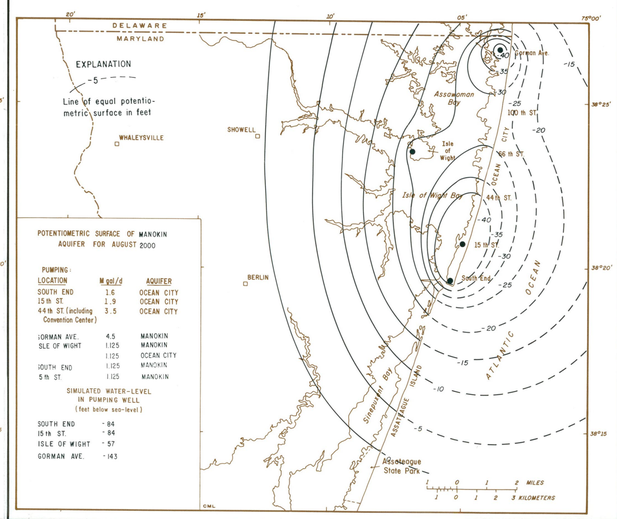

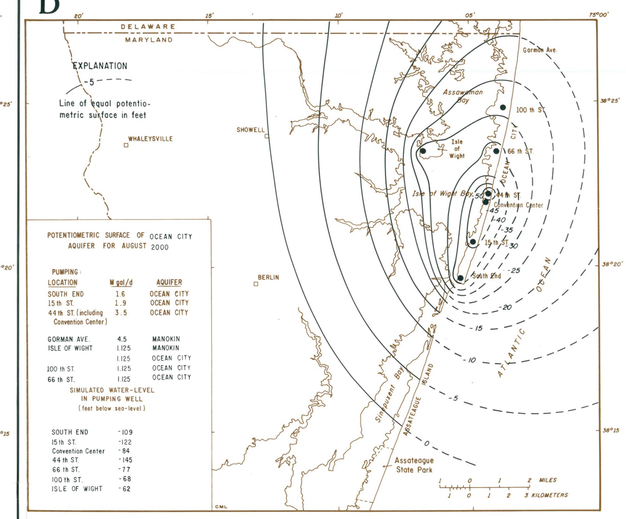

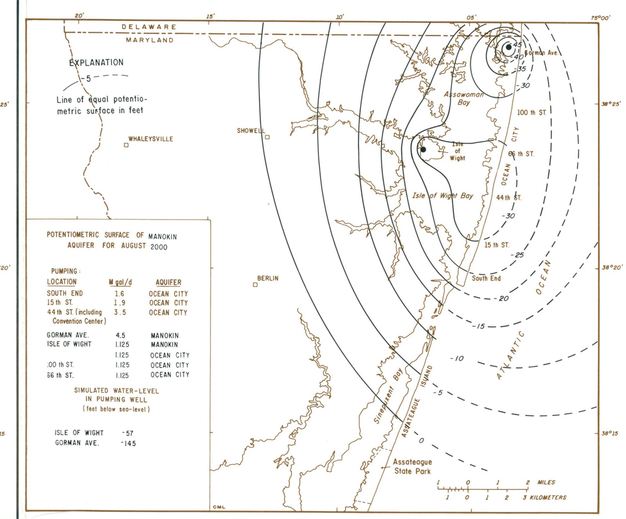

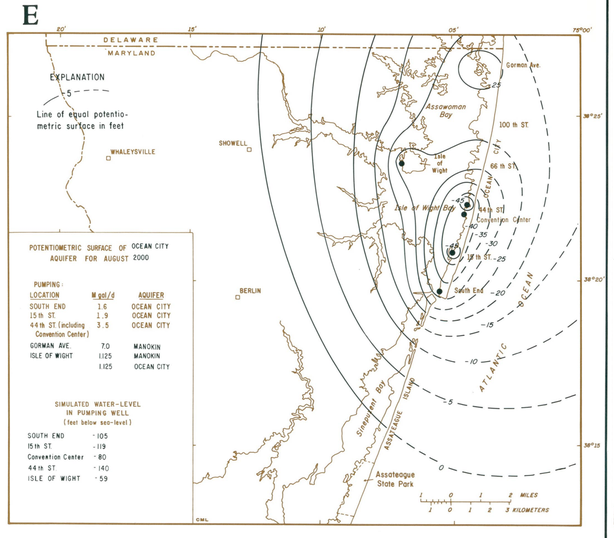

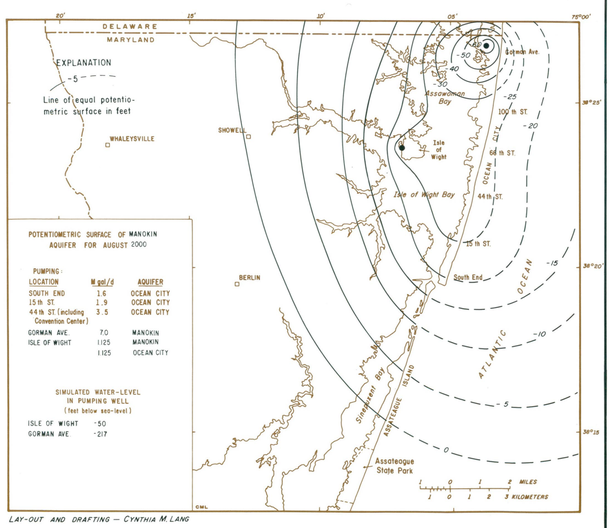

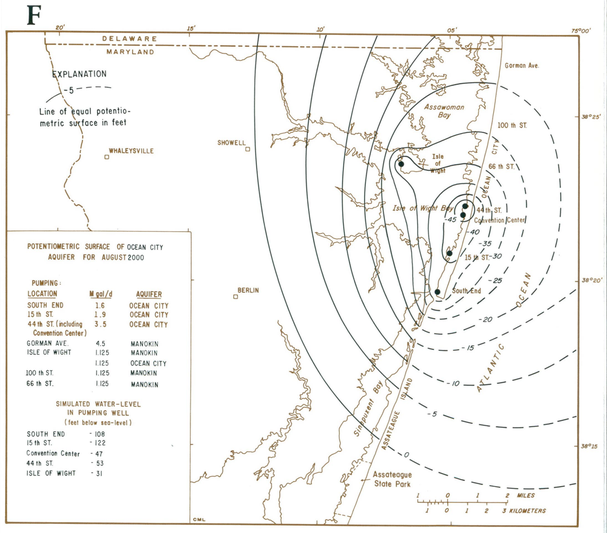

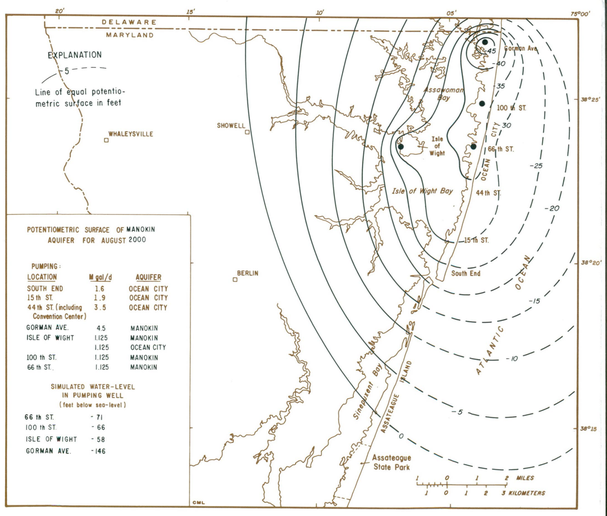

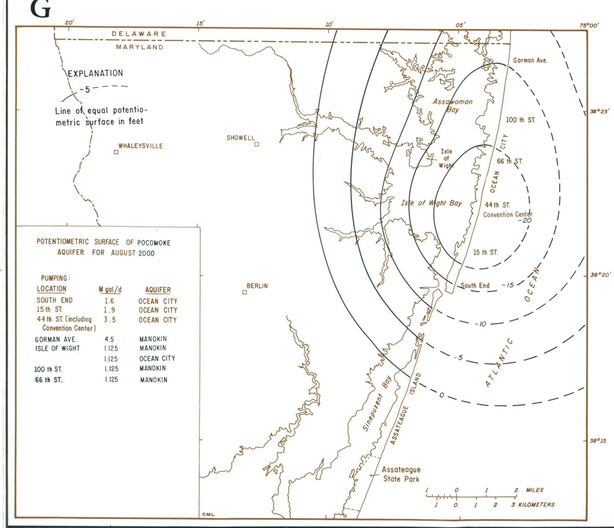

LAY-OUT AND DRAFTING — CYNTHIA M. LANG

Figure 20.—Simulated potentiometric surfaces of the Ocean City and Manokin aquifers for August 2000, modified by changing withdrawal centers and aquifer sources.