Historic Mined Land Inventory of Prince George's County, Maryland

Modified from Karen R. Kuff, 1980

Digital compilation (2003) by Heather Quinn of the Maryland Geological Survey and Catherine Luckhardt of Towson University Center for GIS

INTRODUCTION

This map is an inventory of past and present mineral operations and potential mineral resources in Prince George's County. The resources extracted today are primarily sand and gravel, the rest being construction sand, clay and fill material. Historically, iron ore, ocher (paint ore), marl and molding sands were mined in the County. Prince George's County has been the leading producer of sand and gravel in Maryland for over ten years. The following graph shows the value of mineral production in the County from 1960 to 1976:

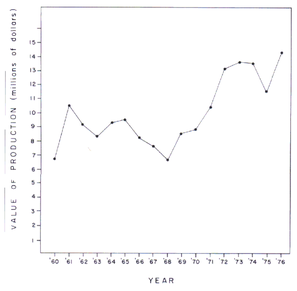

Prince George's County Mineral Production
(from U.S. Bureau of Mines, Mineral Industry of Maryland, 1960-1976)

At present, there are thirty active pits in the County and twelve working plants or storage areas located on sites of former operations. The DESCRIPTION OF OPERATIONS below lists each active operation and includes the mineral producer's name (where known), operational status, and a location number keyed to the map. In all, over 8,700 acres have been disturbed by the mining industry and the products used for commercial, industrial, residential and governmental purposes. Approximately 14.2% of this area is currently being worked or utilized for plant and storage sites. About 47.1% of the disturbed land has been reclaimed. This total includes areas that have been graded, planted, developed, or otherwise utilized. The remaining 38.7% represents acreage that has not been reclaimed and is not currently being worked. However, these figures do not reflect the acreage involved in numerous small mineral operations whose dimensions and exact locations have been obliterated through time. The following chart gives a status report on disturbed land:

Inactive and Abandoned Acreage	*Reclaimed Acreage*	*Working Acreage*	*Total Acreage*
3,370.5	4,106.4	1,239.4	8,716.3

The information presented here was compiled from the literature and field investigations (1975-1979). Aerial photographs were used to help delineate the extent and location of the operations [Department of Agriculture, 1:20,000 photographs (1938, 1952, 1963, 1970); Photo Service, Inc. (1972); and LANDSAT-1 aircraft support photography (1974)].

Special thanks are given to Dr. John D. Glaser of the Maryland Geological Survey for information and assistance provided, and to Timothy J. Schmidt and Anne B. Newman for their help in the field.

PRESENT AND POTENTIAL RESOURCES

The term "potential resources" is used here to indicate those deposits that have been worked or are currently being worked in the County and are therefore a proven economic resource. While some of the resources mentioned below are not currently being worked in the County, they have been extracted elsewhere. The chemical and physical nature of these deposits justify their consideration here as a viable economic resource for the future. For the locale and general description of units discussed but not shown on the map, please refer to the DESCRIPTION OF GENERAL GEOLOGY.

Sand and Gravel: Extensive deposits of sand and gravel valuable for use in the construction industry are found in portions of three geologic units in Prince George's County: (1) Potomac Group sand-gravel facies; (2) Upland Gravels, and (3) in the upstream Terrace Deposits along the Patuxent River. The sand-gravel facies of the Potomac Group is composed of interbedded layers of gravel, sand, silt and clay. Sand and gravel is the dominant lithology in the northwestern portion of the County. The percentage of gravel ranges from 20 to 70% with an average of 49%. Sands present range from 0% to 80% and averages 39%. Clay varies from 0% to 33% but averages 12%. This portion of the Potomac Group has been worked for many years; currently, there are seven active operations in this unit.

The Upland Gravels are the primary source of sand and gravel in Prince George's County and there are 20 active pits in this unit. In undissected areas, the sand-gravel portion of the unit is overlain by as much as 15 feet of sandy loam. Screen analyses (Schlee, 1957) indicate an average composition in Prince George's County of 63.4% gravel, 33.3% sand, and 3.3% of silt and clay. The percentage of gravel present decreases southeastward from Washington, D.C.

Although there are no current operations in the northern Patuxent River Terrace Deposits, sand and gravel was once actively removed from the unit in Prince George's County. In Anne Arundel County, the Terrace Deposits are the chief source of sand and gravel. However, the Terrace Deposits along the Patuxent River in Prince George's County tend to be thinner and more variable in composition with less gravel, particularly toward the south. Another source of sand and gravel (not shown on the map) was dredging the banks, tidal flats, and beds of the Potomac River and the mouths of confluent streams, Indian Creek, and the Patuxent River near Bowie. At one time, these areas provided the greatest production of sand and gravel in the County. The earliest recorded operation was begun in 1899.

Discontinuous Sand and Gravel, Sand: Those deposits consisting primarily of sand interbedded with gravel, silt, and some clay of variable thickness are included in this category. The probability of finding commercially valuable sand and gravel in this unit is not as high as in the preceding group. These deposits include: (1) portions of the sand-gravel facies of the Potomac Group, (2) the Terrace Deposits along the lower portion of the Patuxent River and adjacent to major creeks in the County. The southeastern portion of the sand-gravel facies of the Potomac Group consists primarily of quartz sand with variable amounts of gravel, silt, and clay with iron concretions. This unit has been mined for sand and gravel in some areas, and there is currently one active operation in these materials. Sand and gravel occurs in some places in the Terrace Deposits. The deposits are primarily sand, clayey sand, and pebbly sand with greater concentrations of gravel upstream. The thickness of economic sand and gravel beds in these Terrace Deposits is variable, as is the amount of silt present. Although there are no current operations in these deposits, they have been worked in the past and economically exploitable sand and gravel may remain. Another source of sand not shown on the map is the alluvial deposits. In 1903, large sand pits were developed east of Laurel in the alluvial deposits along the Patuxent River. The sand was used for making filter beds for the District of Columbia's water system. It also was used to build the artificial hill under Union Station.

Clays: Two sources of clay in the County are the silt-clay facies of the Potomac Group and the Marlboro Clay. Clays in the Potomac Group are lenticular and range in thickness from a few feet to 100 feet or more. Currently there is one active clay operation in the Potomac Group. The Marlboro Clay was extensively worked near Upper Marlboro. Both clays are suitable for brick and other structural clay products. In the past, these clays were used for common pottery, smoking pipes, tiles and bricks. Formerly, clay for bricks was dug extensively near Washington from the surficial loam present in some Terrace Deposits. This loam is of considerable areal extent but is only 3 to 4 feet thick.

Diatomite: Diatomite or diatomaceous silt is present in the lower Calvert Formation. The map pattern shown indicates deposits in outcrop or with minimum overburden. The diatomite ranges from 4 to 17 feet thick, thickening from north to south. It varies in purity from about 20% to a maximum of 65% diatoms. A chemical analysis of the diatomite three miles southwest of Upper Marlboro (Glaser, 1971) shows:

SiO_2	81.2%
Al_2O_3	3.7%
Fe_2O_3	2.5%
CaO	0.9%
MgO	0.4%
K_2O	0.9%
Na_2O	0.2%
TiO_2	0.7%
Ignition Loss	6.4%
	96.9%

Although diatomite has not yet been exploited in the County, it offers a potential source of material for filtration media, abrasives, insulation, absorbant, or filler material.

Other Potential Resources: Other resources in the County of potential use only with changes in either the economic situation or technology are glauconite and phosphorite. Glauconite is found in the greensand of the Aquia and Nanjemoy Formations. It makes up from 5% to 60% of the sediment with the greatest percentage occurring in the Nanjemoy Formation. It has been used primarily for soil conditioning, and secondarily as a water softener. Phosphorite or phosphate is found in the basal portion of the Calvert Formation, with proportions ranging from trace amounts to 75-85% of the sediments in a few places. The P_2O_5 content of the phosphate pebbles varies from 15% to 25%. It has potential use in the fertilizer industry. For more information on these resources, see Glaser, 1971.

HISTORICAL MINERAL RESOURCES

Historical resources are those deposits that were worked in the past for minerals, but which are no longer of commercial value due to changes in technology and demand. For the location and general description of geologic units discussed but not shown on the map, please refer to DESCRIPTION OF GENERAL GEOLOGY.

Iron Ore: Early in the 19th Century, iron ore was one of the County's most important mineral resources. The iron ore used was primarily siderite and secondarily limonite. The ore occurs as concretions and lenticular bodies of limited extent, primarily within the silt-clay facies of the Potomac Group. It is also found in the sand-gravel facies. Mining was done by open pit, gouging, and tunneling. The largest operation was known as the "Swampoodle Ore Banks" now the site of the U.S. Department of Agriculture Research Center in Beltsville. The pit was three quarters of a mile long and one quarter of a mile wide. In 1847, Muirkirk Furnace was established near Muirkirk and operated continuously until about 1916. The product was claimed by the proprietors to be the strongest pig iron produced in the United States. It was used for special items requiring great strength, i.e. cannons, car wheels, cylinders, and special kinds of steel.

Paint Ore: In the Potomac Group are clays rich in iron oxide which were excavated for paint pigments. Near Ft. Washington, this ore was mined during Colonial times as a "bole" dye for fabrics.

Building Stone: Four types of building stone have been used for local construction needs in the County. The granitic gneiss found in stream valleys in the northwestern part of the County furnished material for foundations, rough stone work, and some flagging. In the Coastal Plain, sediments contain sporadic indurated beds that have been used for building purposes. One such is a tough white opal-cemented quartzite which occurs as large blocks scattered over the surface of the Upper Potomac Group. This material was quarried north of Collington. Another is a brown ferruginous conglomerate also present in the Potomac Group. This stone, which tends to weather to a brownish-orange hue, was used primarily for foundations. Consolidated shelly sandstones present in the Aquia Formation have also been used for rough construction work.

Molding Sands: South of Upper Marlboro near the Conrail tracks is the only site in the County operated strictly for molding sands. Here a minor terrace deposit was worked by the Plum Point Molding Sand Company on Wilson's farm. Molding sands are used to cast metal.

Marl: In the Aquia Formation near Seat Pleasant there was at one time a "green-sand marl" operation. The fossil shells in the unit provided the necessary calcium carbonate, and with the presence of potassium from the glauconite and trace mineral phosphates, this unit provided an excellent local source of fertilizer.

REFERENCES

COOKE, C.W. and CLOOS, E., 1951, Geologic map of Prince George's County and the District of Columbia: Md. Dept. of Geol., Mines and Water Resources. scale 1:62,500.

DARTON, N.H., 1939, The Marlboro clay: Econ. Geol., v. 43, p. 154-155.

_____, 1948, Gravel and sand deposits of eastern Maryland: U.S. Geol. Survey Bull. 906-A, 42 p.

DUNN, J.R., 1975, Construction materials, aggregates - sand and gravel: *in* Industrial Minerals and Rocks, A.I.M.E., p. 97-198.

GLASER, J.D., 1971, Geology and mineral resources of Southern Maryland: Md. Geol. Survey, Rept. of Inv. 15, 85 p.

_____, 1973, Mineral resources: *in* Bowie Quadrangle, Geologic and Environmental Atlas: Md. Geol. Survey, map 3, scale 1:24,000.

GLASER, J.D. and KUFF, K.R., 1978, Mount Vernon and Piscataway Quadrangles: Geologic and Environmental Atlas: Md. Geol. Survey, Q.A. 8, 3 maps, scale 1:24,000.

GOLDMAN, H.B. and REINING, D., 1975, Sand and gravel: *in* Industrial Minerals and Rocks, A.I.M.E., p. 1027-1042.

HACK, J.T., 1955, Geology of the Brandywine area and origin of the upland of Southern Maryland: U.S. Geol. Survey, Prof. Paper 267-A, 43 p.

_____, 1976, Map of mineral resources, Prince George's County, Maryland: U.S. Geol. Survey, Misc. Field Studies Map MF-768-A, scale 1:62,500.

_____, 1977, Geologic map for land-use planning, Prince George's County, Maryland: U.S. Geol. Survey, Misc. Inv. Series Map I-1004, scale 1:62,500.

HOPKINS, G.M., 1878, Atlas of Prince George's County, Maryland: F. Bourquin's Steam Lithographic Press, reprint 1975, Prince George's County Hist. Soc., Riverdale, Md.

JENSEN, D.R., 1967, Selecting land use for sand and gravel sites: Nat. Sand and Gravel Assoc., 65 p.

KEITH, A., MILLER, B.L. and BIBBONS, A., 1911, Map of Prince George's County and District of Columbia showing the geological formations: Md. Geol. Survey, scale 1:62,500.

KIRBY, R.M., MATHEWS, E.D. and BAILEY, M.A., 1967, Soil survey of Prince George's County: U.S. Soil Conservation Service, 170 p.

KNECHTEL, M.M. and HOSTERMAN, J.W., 1965, Outlook for resumption of diatomite mining in Southern Maryland and eastern Virginia: U.S. Geol. Survey, Prof. Paper 252-D, p. 151-155.

KUFF, K.R., 1979, Lands for potential mineral resource development in Prince George's County: Md. Geol. Survey, Misc. Open-File Rept., pamphlet, 1 map, scale 1:62,500.

MILLER, B.L., 1911, The mineral resources of Prince George's County: *in* Prince George's Co., Md. Geol. Survey, p. 137-144.

RIES, H., 1902, Report on the clays of Maryland: Md. Geol. Survey, v. 4, pt. 3, p. 203-505.

SCHLEE, J.S., 1957, Upland gravels of Southern Maryland: Geol. Soc. of America Bull., v. 68, p. 1371-1409.

SHATTUCK, G.B., MILLER, B.L. and BIBBONS, A.B., 1907, Description of the Patuxent Quadrangle (Md.-D.C.): U.S. Geol. Survey, Geol. Atlas, Folio 152.

SINGEWALD, J.T., Jr., 1911, Report on the iron ores of Maryland, with an account of the iron industry: Md. Geol. Survey, v. 9, pt. 3, p. 121-325.

TRAINER, D.W., Jr., 1928, The molding sands of Maryland: Md. Geol. Survey, v. 12, pt. 1, p. 27-89.

U.S. BUREAU OF MINES, 1963-1975, The mineral industry of Maryland: Md. Geol. Survey, Inf. Cir. 1, 2, 5-8, 10, 14, 15, 17, 18, 24, 25, 31.

WITHINGTON, E.F. and FROELICH, A.J., 1974, Preliminary geologic map of the Beltsville Quadrangle, Prince George's County, Maryland: U.S. Geol. Survey, Misc. Field Studies Map MF-582, scale 1:24,000.

Geologic Legend*

Quaternary	Holocene	Qal	**ALLUVIUM**
	Pleistocene	Qt	**TERRACE DEPOSITS**
Tertiary	upper Miocene - Pliocene	Tu	**UPLAND DEPOSITS**
	lower and middle Miocene	Tc	**CALVERT FORMATION**
	lower Eocene	Tn	**NANJEMOY FORMATION**
	upper Paleocene	Tm	**MARLBORO CLAY**
	lower Paleocene	Ta	**AQUIA FORMATION**
Cretaceous	Upper Cretaceous	TKbs	**BRIGHTSEAT-SEVERN FORMATIONS, undivided**
	Lower Cretaceous	Kps	**POTOMAC GROUP Sand- gravel facies**
		Kpc	**POTOMAC GROUP Silt- clay facies**
Cambrian		Cla	**LAUREL FORMATION**

* See geologic map for detailed lithologic descriptions of geologic units
Abbreviated descriptions are included as a feature attribute of digital geologic layer

Description of Historic Mined Land Inventory - digital compilation

The original mined land inventory by Kuff (1980) was shown on a planimetric county map (1:62,500) with selected geologic mineral resource areas shown. The base map shown here is a modified version of the digital geologic map of Prince George's County by Glaser (2003); essentially it is the digital geologic map without the topographic contour layer or the loam layer and with a more detailed version of the roads layer. The original text by Kuff (1980) that pertains to the mined land inventory is included on this sheet. Details about the digital compilation are provided in the metadata for each digital layer.

References Cited:

Glaser, J. D., 2003, Geologic Map of Prince George's County, Maryland: Maryland Geological Survey, scale 1:62,500 (digital version PGGEO2003.2).

Kuff, Karen, R., 1980, Mineral Resources and Mined Land Inventory, Prince George's County, Maryland: Maryland Geological Survey Mineral Resources Investigation, scale 1:62,500, one sheet.

Supplemental Information

Use Constraints: These data represent the results of data collection/processing for a specific Department of Natural Resources, Maryland Geological Survey activity and indicate general existing conditions. As such, they are only valid for the intended use, content, time, and accuracy specifications. The user is responsible for the results of any application of the data for other than their intended purpose. The Maryland Geological Survey makes no warranty, expressed or implied, as to the use or appropriateness of the data, and there are no warranties of merchantability or fitness for a particular purpose of use. The Maryland Geological Survey makes no representation to the accuracy or completeness of the data and may not be held liable for human error or defect. Geologic data are only valid at 1:62500 scale. Data may not be used at a scale greater than that.

Acknowledgements: Production of the digital map was funded, in part, through a memorandum of understanding with the United States Department of Agriculture, Natural Resources Conservation Service. The views expressed herein are those of the author(s) and do not necessarily reflect the views of the USDA-NRCS or any of its sub-agencies.

The July 2006 release of this map reflects changes to the geologic map upon which the historic mine data are shown. These changes include an updated county boundary, updated hydrographic features, corresponding changes to and partial update of geologic data (primarily in the southeast corner of the map) along with minor corrections to the map layout. See geologic map for more details.

The facilities and services of the Maryland Department of Natural Resources are available to all without regard to race, color, religion, sex, sexual orientation, age, national origin or physical or mental disability.

Original digital release April 2003
Version: PGMINE2003.2, release July 2006

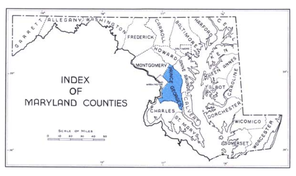

STATE OF MARYLAND
Robert L. Ehrlich, Jr.
Governor

Michael S. Steele
Lieutenant Governor

MARYLAND DEPARTMENT OF NATURAL RESOURCES

DEPARTMENT OF NATURAL RESOURCES
C. Ronald Franks
Secretary

MARYLAND GEOLOGICAL SURVEY
Emery T. Cleaves
Director

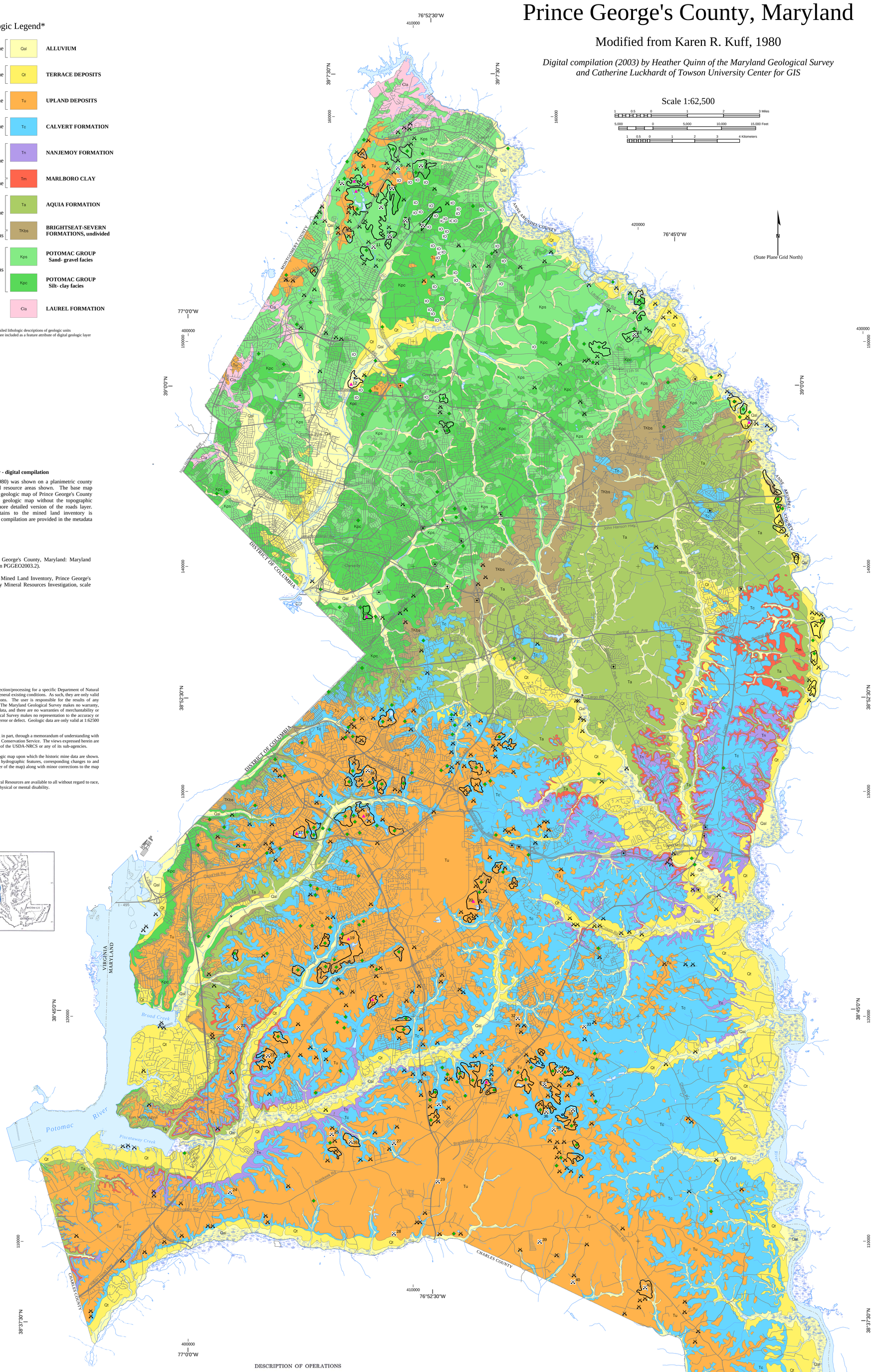

DESCRIPTION OF OPERATIONS

1 Contee Sand and Gravel Co., Inc.; working, part of landfill operation to north
2 Contee Sand and Gravel Co., Inc.; supply storage area
3 Contee Sand and Gravel Co., Inc.; supply storage area
4 Contee Sand and Gravel Co., Inc.; plant and storage area, portions reclaimed or overgrown; east of I-95, some areas being worked
5 Contee Sand and Gravel Co., Inc.; working, portions graded
6 A.H. Smith; working
7 Contee Sand and Gravel Co., Inc.; working, portion reclaimed
8 Cherry Hill Sand and Gravel Co., Inc.; reclamation in progress
9 Maryland Clay Products, Inc.; working, portions graded or overgrown
10 Willard Sand and Gravel Company; intermittently working
11 Ammendale Sand and Gravel, Inc.; working
12 A.H. Smith; plant and storage site
13 Daisey Brothers, Inc.; intermittently working
14 A.H. Smith; plant and storage site
15 Arundel Asphalt Co. and Brandywine Sand and Gravel Co.; plant and storage site
16 Hil-Mar Corp.; intermittently working, primarily overgrown, school built on southern portion
17 Silver Hill Sand and Gravel Co.; plant and storage site
18 Buffalo Sand and Gravel Co.; plant and storage site
19 Inland Materials, Inc.; plant and storage site, southern portion being developed
20 Lone Star Industries, Inc.; plant and storage site
21 A.H. Smith; plant and storage site
22 Contee Sand and Gravel Co., Inc.; working
23 Inland Materials, Inc.; working, portions reclaimed
24 Aceokeek Mining Co., working
25 A.H. Smith; intermittently working
26 Prince George's Bank Run Gravel Corp.; working
27 Lone Star Industries, Inc.; intermittently working
28 Brandywine Sand and Gravel Co.; working
29 Brandywine Mining Co.; working
30 Brandywine Sand and Gravel Co.; intermittently working
31 A.H. Smith; plant and storage site
32 Western Shore Mining Co.; working
33 Brandywine Mining Co.; reclamation in progress
34 Lone Star Industries, Inc.; intermittently working, currently reclaiming pit to west
35 Brandywine Sand and Gravel Co.; working, filling in east side of operation
36 A.H. Smith; intermittently working
37 E.L. Gardner; primarily reclaimed
38 E.L. Gardner; working
39 Daisey Brothers, Inc.; working
40 Inland Materials, Inc.; working
41 Sleepy Hollow, Inc.; working

Base map is a modified version of the Geologic Map of Prince George's County (Glaser, 2003) published by the Maryland Geological Survey (digital version PG2003.2)

Planimetric components compiled and extracted from

U.S. Geological Survey (USGS):
National Hydrologic Dataset (NHD), high resolution, for hydrographic features
NHD high resolution dataset generally developed at 1:24,000/1:12,000 scale
Geographic Names Information System (GNIS) database for cultural features/place names shown

Maryland State Highway Administration (MD-SHA)
MD Cooperative Centerline Program, Prince George's County excerpt (2006) for transportation features
Original dataset developed at 1:12,000 scale

Estimated 2006 magnetic north declination (center of county): 10 degrees 47 minutes west
(To determine current magnetic declination see: http://www.ngdc.noaa.gov/seg/geomag/jsp/Declination.jsp)

Current map projection:
Maryland State Plane Coordinate System 1987
(Projection: Lambert Conformal Conic, 1980 geodetic reference system)
(Horizontal Datum: North American Datum 1983)

State Plane 2000-meter grid tics and coordinates shown in black
Geographic coordinates (latitude-longitude) shown near corners and 2.5' intervals also shown in black with larger font

Explanation of Map Symbols

Geologic Symbols

Contact, approximate, gradational, or inferred

Historic Mine Permit Inventory

Abandoned or inactive sand and gravel, clay, sand, ocher or marl operation
Borrow pit
Plant and storage area, former working site, see DESCRIPTION OF OPERATIONS
Reclaimed extraction site
Site of former iron ore operation
Working operation, see DESCRIPTION OF OPERATIONS
Boundary of larger operation

Cultural/Transportation Symbols

County Boundary
Major roads
Secondary roads

Hydrologic Symbols

Reservoir, treatment
Gaging Station
Dam/Weir, nonearthen
Stream; Connector
Stream, intermittent
Shore, nonearthen
Aqueduct; pipeline
Dump Site, operational
Foreshore
Lake/Pond, intermittent
Water body (including lakes, ponds, streams)
Reservoir
Swamp/Marsh

Copies of this map are available in hard copy (paper) and digital form from:
MARYLAND GEOLOGICAL SURVEY
2300 Saint Paul Street
Baltimore, MD 21218
Ph: 410- 554- 5500
Fax: 410- 554- 5502
http://www.mgs.md.gov/